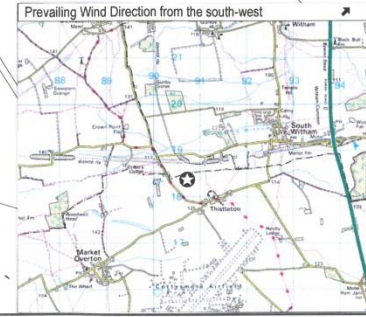
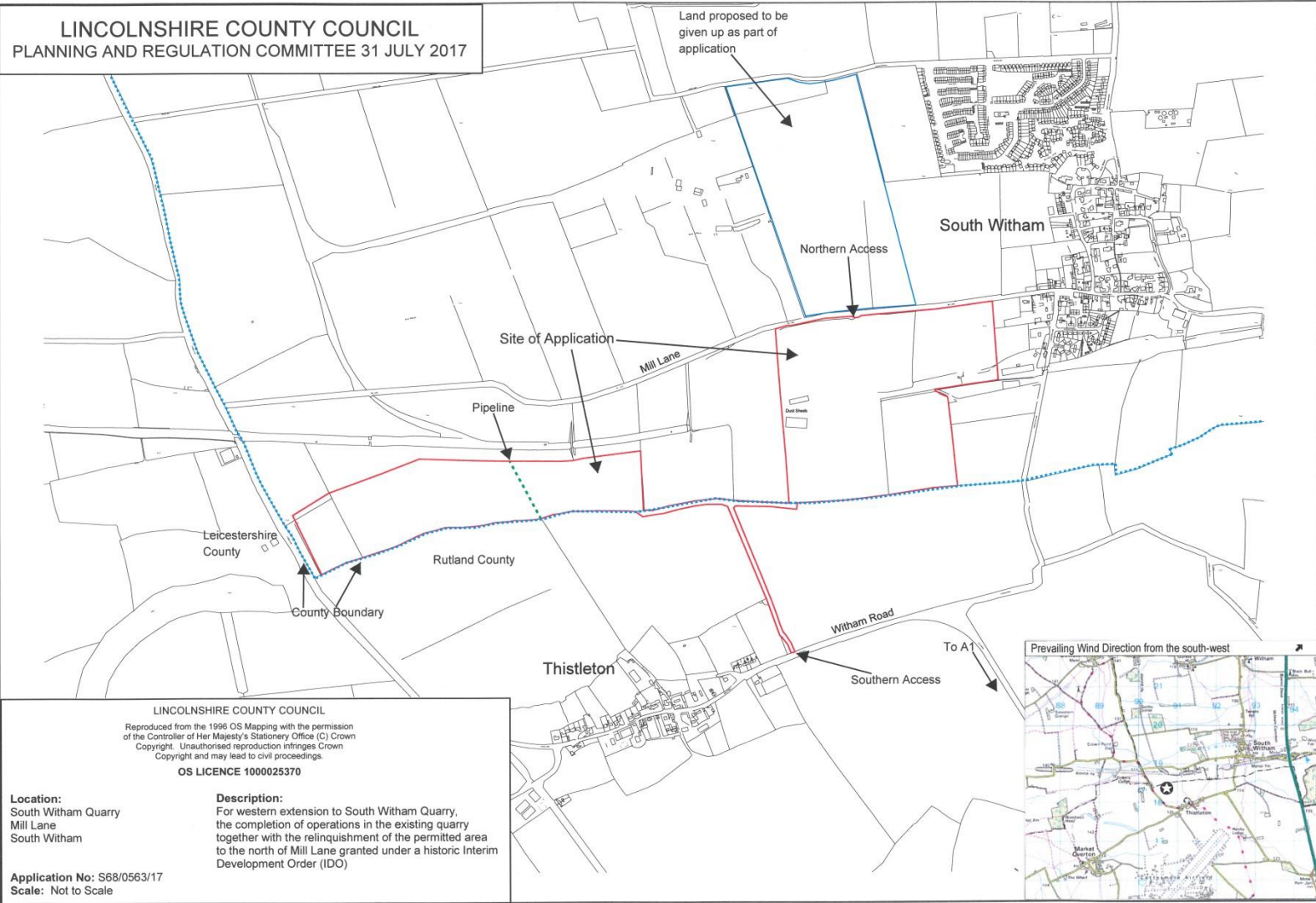


# 4.1 South Witham

LINCOLNSHIRE COUNTY COUNCIL  
 PLANNING AND REGULATION COMMITTEE 31 JULY 2017

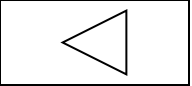


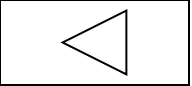
LINCOLNSHIRE COUNTY COUNCIL  
 Reproduced from the 1995 OS Mapping with the permission of the Controller of Her Majesty's Stationery Office (C) Crown Copyright. Unauthorised reproduction infringes Crown Copyright and may lead to civil proceedings.  
 OS LICENCE 1000025370

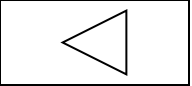
**Location:**  
 South Witham Quarry  
 Mill Lane  
 South Witham


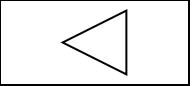
**Description:**  
 For western extension to South Witham Quarry, the completion of operations in the existing quarry together with the relinquishment of the permitted area to the north of Mill Lane granted under a historic Interim Development Order (IDO)

**Application No:** S68/0563/17  
**Scale:** Not to Scale



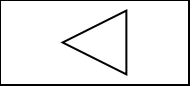


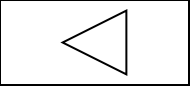




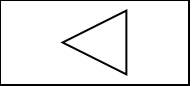
Western Extension Area



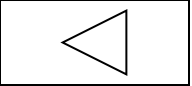


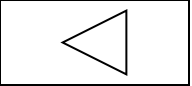


24/07/2017














-  Approximate Limit of Mineral Extraction / Phasing Boundaries
-  Proposed Phased Extraction
-  Proposed Screening Bund

Rev	Description	Drawn	Date
1	First Issue	WR	01/01/17
2	Revision Detail		

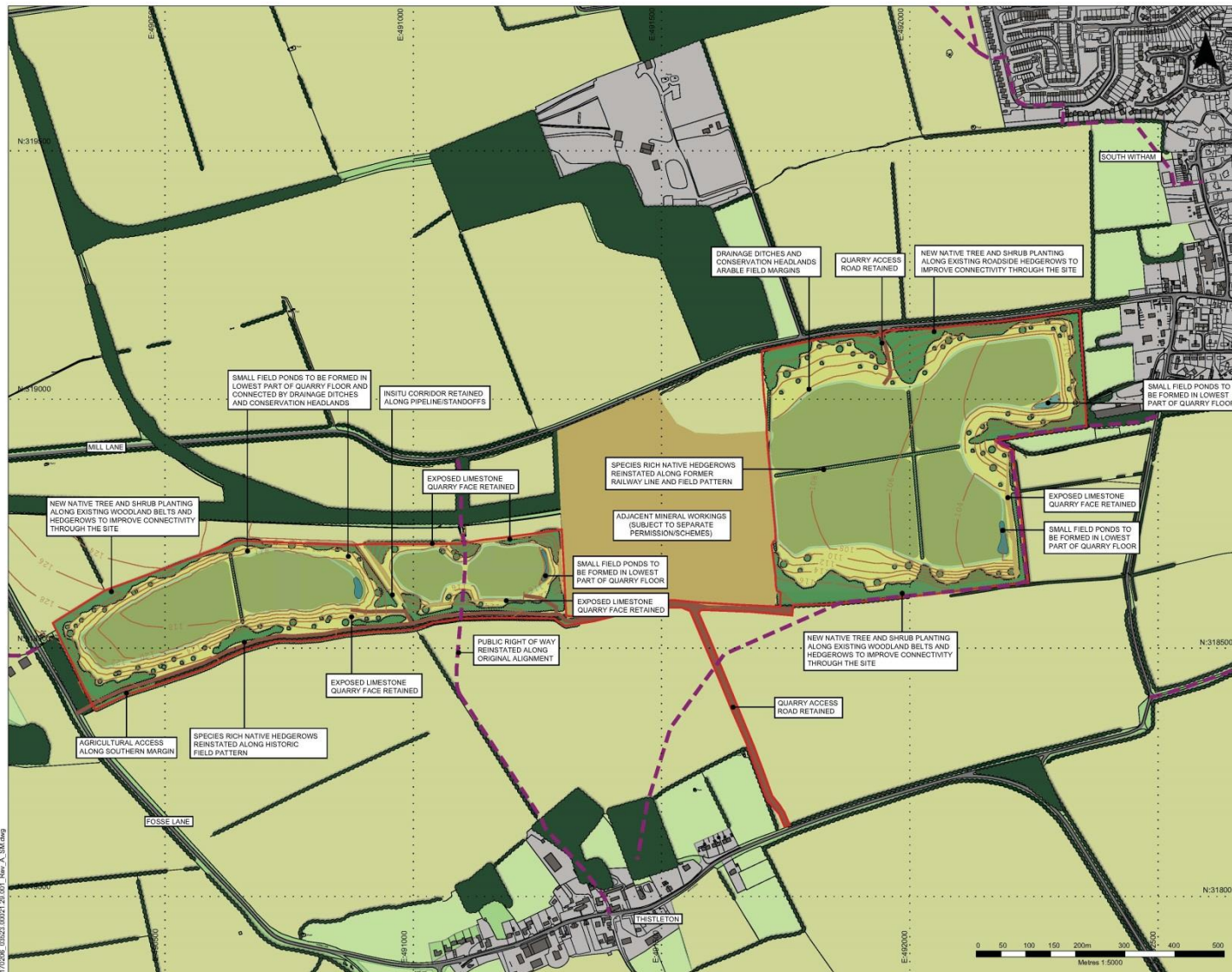
Client: BREEDON

PROJECT: South Witham Quarry  
 TITLE: Proposals Plan - Block Phased Extraction

Key GeoSolutions Ltd  
 Nucleus House  
 Northway Avenue Enterprise Park  
 Haverhill  
 Cambridgeshire

KEY GS

Drawn: WR  
 Checked: BD  
 Date: Jan '17  
 Scale: @ A1  
 Project: 17-019-D-002  
 Revision: 1



- LEGEND**
- APPLICATION BOUNDARY
  - PROPOSED CONTOURS (2M INTERVALS)
  - PUBLIC RIGHT OF WAY
  - EXISTING URBAN AREAS
  - EXISTING VEGETATION
  - EXISTING AGRICULTURAL/ PASTORAL FARMLAND
  - ACCESS TRACK
  - PROPOSED BROADLEAVED TREES/SHRUB HEDGEROW PLANTING
  - PROPOSED EXPOSED LIMESTONE FACE
  - PROPOSED AGRICULTURAL LAND
  - PROPOSED CONSERVATION GRASSLAND (CALCAREOUS GRASSLAND)
  - PROPOSED SMALL FIELD PONDS
  - PROPOSED CONSERVATION HEADLANDS AND DRAINAGE DITCHES

REV A ALTERATION TO SITE BOUNDARY

**BREEDON  
AGGREGATES**

---

**SLR**  
SOUTH LANCASHIRE LIMITED

---

**SOUTH WITHAM QUARRY  
PROPOSED EXTENSION  
RESTORATION CONCEPT**

---

**1 Rev A**

---

Scale: 1:5,000 @ A2

Date: FEB 2017

17/03/16 05:22 0001 20101 Rev A 2M.dwg

© This drawing and its content are the copyright of SLR Consulting Ltd and may not be reproduced or stored, except by prior written permission. SLR Consulting Ltd accepts no liability for any amendments made by other persons.